

NYS Department of Environmental Conservation



Just the other night



NYS Department of Environmental Conservation

April-7-2014



close call in Glens Falls but...



NYS Department of Environmental Conservation

April-7-2014



NO Spill !



NYS Department of Environmental Conservation

Report Oil and Hazardous Material Spills

**Call Toll Free
DEC HOTLINE**

1- (800) 457-7362

**Outside New York State
1- (518) 457-7362**

New York State Department of Environmental Conservation





NYSDEC SPILL REPORT FORM



DEC REGION: 5 SPILL NUMBER: 1309632
 SPILL NAME: IN FRONT OF DEC LEAD: AJFRANK

CALLER NAME: STEVE NOTIFIER'S NAME: STEVE
 CLR'S AGENCY: WASHINGTON COUNTY 911 NOTIFIER'S AGENCY: WASHINGTON COUNTY 911
 CALLER'S PHONE: (518) 747-3325 NOTIFIER'S PHONE: (518) 747-3325

SPILL DATE: 01/04/2014 SPILL TIME: 10:31 am DISPATCHER: CMLAUREN
 CALL RECEIVED DATE: 01/04/2014 RECEIVED TIME: 10:50 am

SPILL LOCATION

PLACE: IN FRONT OF COUNTY: Washington
 STREET: 1839 STATE ROUTE 40 TOWN/CITY: Easton
 COMMUNITY: EASTON
 CONTACT: STEVE CONTACT PHONE: (518) 747-3325

CONT. FACTOR: Traffic Accident SPILL REPORTED BY: Other
 FACILITY TYPE: Tank Truck WATERBODY: _____

CALLER REMARKS:
Main Tanker in leaking.





NYS Department of Environmental Conservation



NYSDEC SPILL REPORT FORM



DEC REGION: 4 SPILL NUMBER: 1306204
 SPILL NAME: KINDERHOOK ROUNDABOUT RT 9 LONG OIL TRUCK LEAK DEC LEAD: DFPICKET

CALLER NAME: DISP 78 (GAMACORTA) NOTIFIER'S NAME: DISP 78 (GAMACORTA)
 CLR'S AGENCY: COL COUNTY 911 NOTIFIER'S AGENCY: COL COUNTY 911
 CALLER'S PHONE: (518) 828-4114 NOTIFIER'S PHONE: (518) 828-4114

SPILL DATE: 09/12/2013 SPILL TIME: 11:45 am DISPATCHER: PJPUGSLE
 CALL RECEIVED DATE: 09/12/2013 RECEIVED TIME: 12:09 pm

SPILL LOCATION

PLACE: KINDERHOOK ROUNDABOUT RT 9 LONG OIL TRUCK COUNTY: Columbia
 STREET: 2967 RT 9 TOWN/CITY: Kinderhook
KINDERHOOK ROUNDABOUT 2967 ROUTE 9 COMMUNITY: VALATIE
 CONTACT: DISP 78 (GAMACORTA) CONTACT PHONE: (518) 828-4114

CONT. FACTOR: Traffic Accident SPILL REPORTED BY: Other
 FACILITY TYPE: Tank Truck WATERBODY: _____

CALLER REMARKS:

request response of vacuum - 8000 leaking





NYS Department of Environmental Conservation



NYS Department of Environmental Conservation

From: Dennis Farrar

9/12/2013 3:11:58 PM

To: Significant Incident

CC: Goertz, Keith

Subject: Spill : 1306204 SC: Kinderhook spill - Mat: #2 Fuel Oil - 8000.00 Columbia

Region 4 Spill Engineer Keith Goertz' update is below:

>>> Keith Goertz 9/12/2013 2:51 PM >>>

To date, 5,000 gallons of fuel oil has been recovered from bermed areas constructed near the truck. Lightning storms have now arrived in the area, and some of the cleanup activities have been suspended until that weather blows through. Businesses in the Hannaford Plaza located close to the accident site was evacuated due to significant odors/vapors and road closures..

>>> Keith Goertz 9/12/2013 1:18 PM >>>

The tanker appears to have a busted seam and before long, will lose its entire 8000 gallon load, to the environment. The storm drains lead to a storm water retention pond. Oil is starting to show up in the pond. Booms will be deployed in the pond and vac trucks will be used to recover the oil. There is a heavy storm forecasted in the area that could complicate cleanup efforts.

>>> Keith Goertz 9/12/2013 12:36:44 PM >>>

Dave Pickett is on the scene and Matt Franklin should be there shortly. The tanker truck in question is owned by Long Oil and contains #2 fuel oil. The tanker has been compromised and is leaking all over the place. Several storm drains have been impacted. Long Oil has hired Albany Tank Cleaning Services and we have hired Clean Harbors. I am not sure about Albany Tank, but Clean Harbors has a vacuum truck en route. Although the tanker is obviously leaking, the size of the hole or gash in the tanker can not be visually located at this time. So at present, the leak can not be stopped. Law enforcement knows about this as well and Lt. Hayes is responding. Thats all I have for now.

Thanks

KG

From: Dennis Farrar

9/12/2013 3:11:58 PM

To: Significant Incident

CC: Goertz, Keith

Subject: Spill : 1306204 SC: Kinderhook spill - Mat: #2 Fuel Oil - 8000.00 Columbia

Region 4 Spill Engineer Keith Goertz' update is below:

>>> Keith Goertz 9/12/2013 2:51 PM >>>

To date, 5,000 gallons of fuel oil has been recovered from bermed areas constructed near the truck. Lightning storms have now arrived in the area, and some of the cleanup activities have been suspended until that weather blows through. Businesses in the Hannaford Plaza located close to the accident site was evacuated due to significant odors/vapors and road closures..

>>> Keith Goertz 9/12/2013 1:18 PM >>>

The tanker appears to have a busted seam and before long, will lose its entire 8000 gallon load, to the environment. The storm drains lead to a storm water retention pond. Oil is starting to show up in the pond. Booms will be deployed in the pond and vac trucks will be used to recover the oil. There is a heavy storm forecasted in the area that could complicate cleanup efforts.

>>> Keith Goertz 9/12/2013 12:36:44 PM >>>

Dave Pickett is on the scene and Matt Franklin should be there shortly. The tanker truck in question is owned by Long Oil and contains #2 fuel oil. The tanker has been compromised and is leaking all over the place. Several storm drains have been impacted. Long Oil has hired Albany Tank Cleaning Services and we have hired Clean Harbors. I am not sure about Albany Tank, but Clean Harbors has a vacuum truck en route. Although the tanker is obviously leaking, the size of the hole or gash in the tanker can not be visually located at this time. So at present, the leak can not be stopped. Law enforcement knows about this as well and Lt. Hayes is responding. Thats all I have for now.

Thanks

KG



NYSDEC SPILL REPORT FORM



DEC REGION: 1 SPILL NUMBER: 1310059
SPILL NAME: ATLANTIC OCEAN OFF ATLANTIC BEACH DEC LEAD: KJGOMEZ

CALLER NAME: STEVE WELCH NOTIFIER'S NAME: STEVE WELCH
CLR'S AGENCY: MEREDITH MANAGEMENT GROUP NOTIFIER'S AGENCY: MEREDITH MANAGEMENT GROUP
CALLER'S PHONE: (610) 908-5098 NOTIFIER'S PHONE: (610) 725-8286

SPILL DATE: 01/15/2014 SPILL TIME: 4:40 pm DISPATCHER:
CALL RECEIVED DATE: 01/15/2014 RECEIVED TIME: 6:38 pm BAWHITE

SPILL LOCATION

PLACE: ATLANTIC OCEAN OFF ATLANTIC BEACH COUNTY: Nassau
STREET: ATLANTIC BEACH TOWN/CITY: Hempstead
COMMUNITY: ATLANTIC BEACH
CONTACT: STEVE WELCH CONTACT PHONE: (610) 908-5098

CONT. FACTOR: Equipment Failure SPILL REPORTED BY: Responsible Party
FACILITY TYPE: Vessel WATERBODY: ATLANTIC OCEAN

CALLER REMARKS:

Vessel sank and caller is reporting the potential of a spill. No visual fluids loss. 5000 gals of fuel on vessel. NRC 1071266



NYSDEC SPILL REPORT FORM



DEC REGION: 1 SPILL NUMBER: 1310059
SPILL NAME: ATLANTIC OCEAN OFF ATLANTIC BEACH DEC LEAD: KJGOMEZ

CALLER NAME: STEVE WELCH NOTIFIER'S NAME: STEVE WELCH
CLR'S AGENCY: MEREDITH MANAGEMENT GROUP NOTIFIER'S AGENCY: MEREDITH MANAGEMENT GROUP
CALLER'S PHONE: (610) 908-5098 NOTIFIER'S PHONE: (610) 725-8286

SPILL DATE: 01/15/2014 SPILL TIME: 4:40 pm DISPATCHER:
CALL RECEIVED DATE: 01/15/2014 RECEIVED TIME: 6:38 pm BAWHITE

SPILL LOCATION

PLACE: ATLANTIC OCEAN OFF ATLANTIC BEACH COUNTY: Nassau
STREET: ATLANTIC BEACH TOWN/CITY: Hempstead
COMMUNITY: ATLANTIC BEACH
CONTACT: STEVE WELCH CONTACT PHONE: (610) 908-5098

CONT. FACTOR: Equipment Failure SPILL REPORTED BY: Responsible Party
FACILITY TYPE: Vessel WATERBODY: ATLANTIC OCEAN

CALLER REMARKS:

Vessel sank and caller is reporting the potential of a spill. No visual fluids loss. 5000 gals of fuel on vessel. NRC 1071266



NYSDEC SPILL REPORT FORM



DEC REGION: 1 SPILL NUMBER: 1310059
SPILL NAME: ATLANTIC OCEAN OFF ATLANTIC BEACH DEC LEAD: KJGOMEZ

CALLER NAME: STEVE WELCH NOTIFIER'S NAME: STEVE WELCH
CLR'S AGENCY: MEREDITH MANAGEMENT GROUP NOTIFIER'S AGENCY: MEREDITH MANAGEMENT GROUP
CALLER'S PHONE: (610) 908-5098 NOTIFIER'S PHONE: (610) 725-8286

SPILL DATE: 01/15/2014 SPILL TIME: 4:40 pm DISPATCHER:
CALL RECEIVED DATE: 01/15/2014 RECEIVED TIME: 6:38 pm BAWHITE

SPILL LOCATION

PLACE: ATLANTIC OCEAN OFF ATLANTIC BEACH COUNTY: Nassau
STREET: ATLANTIC BEACH TOWN/CITY: Hempstead
COMMUNITY: ATLANTIC BEACH
CONTACT: STEVE WELCH CONTACT PHONE: (610) 908-5098

CONT. FACTOR: Equipment Failure SPILL REPORTED BY: Responsible Party
FACILITY TYPE: Vessel WATERBODY: ATLANTIC OCEAN

CALLER REMARKS:

Vessel sank and caller is reporting the potential of a spill. No visual fluids loss. 5000 gals of fuel on vessel. NRC 1071266

Heard this one before!

Photo Album

by kjgomez

1/16/14 Overflight by USCG



01.16.2014 10:03







Andrew Cuomo
Governor

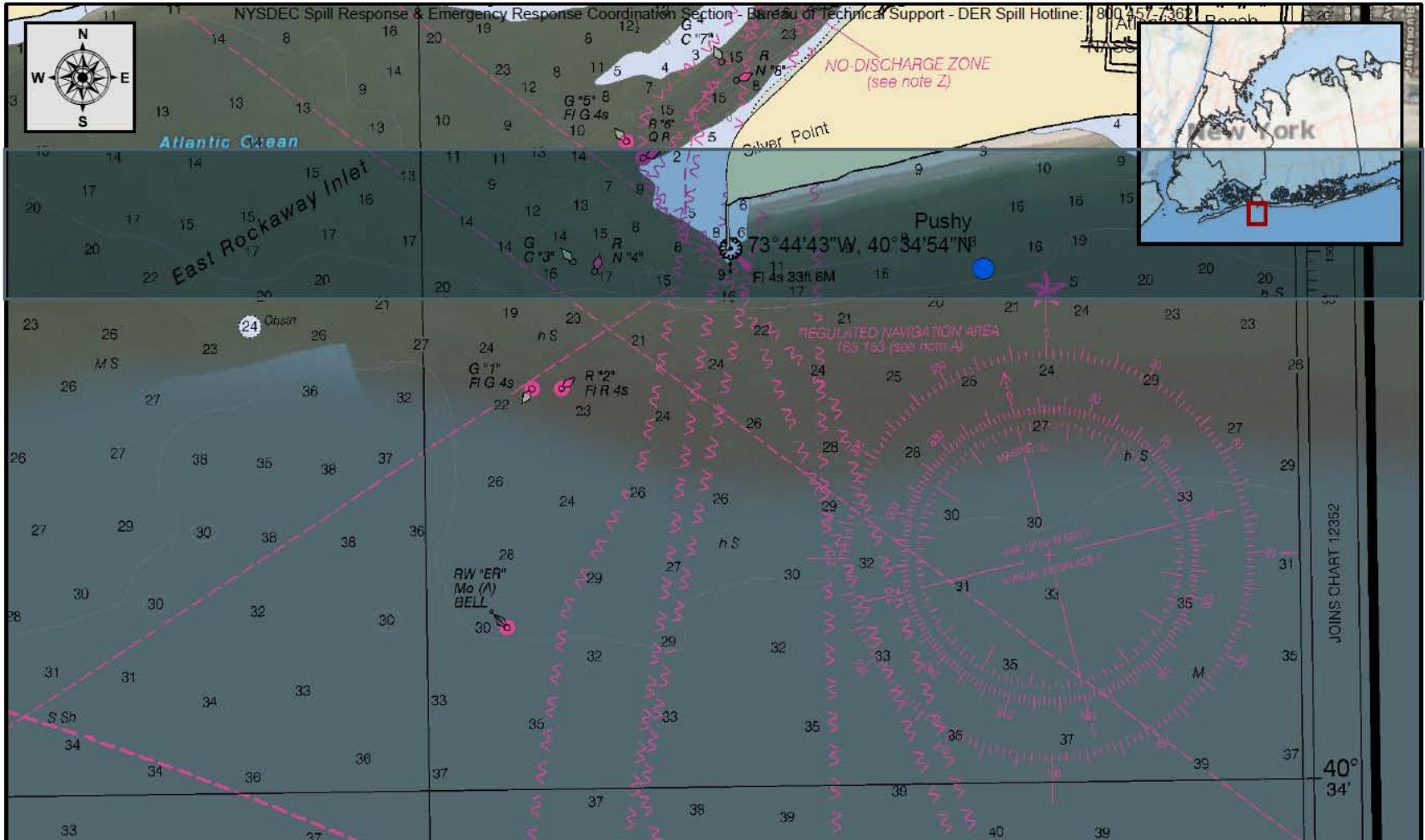
DRAFT

Tug Pushy - NRC # 1071294 Tug Sea Lion - NRC #1071266 Off Atlantic Beach/Rockaway Inlet Long Island/Queens



Joe Martens
Commissioner

DRAFT





Andrew Cuomo
Governor

DRAFT

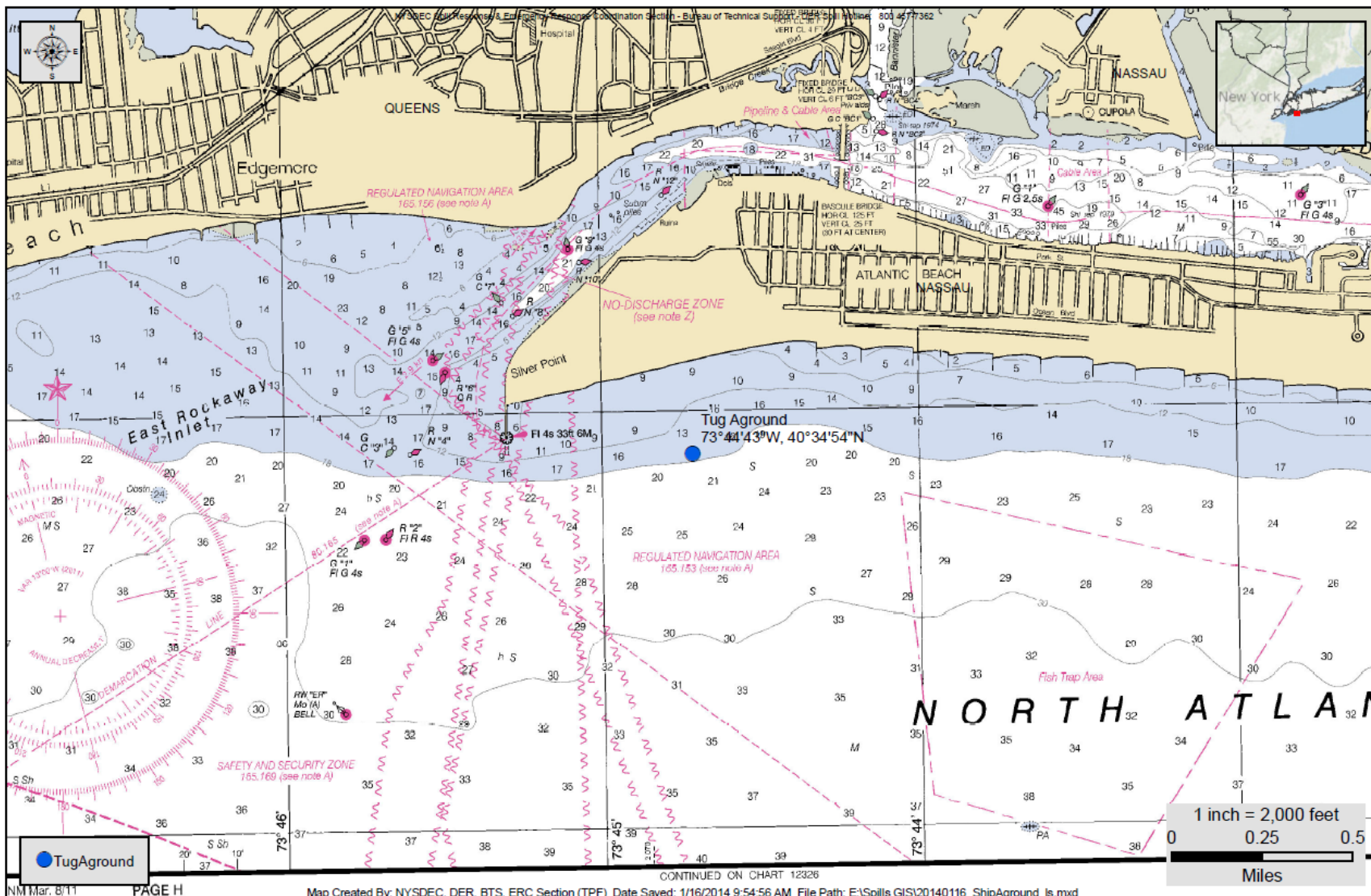
Tug Aground NRC #1071294

Atlantic Beach, Nassau Co. Long Island South Shore

DRAFT



Joe Martens
Commissioner



1 inch = 2,000 feet
0 0.25 0.5
Miles



NYSDEC SPILL REPORT FORM



DEC REGION: 2 SPILL NUMBER: 1306225

SPILL NAME: MARINERS HARBOR DEC LEAD: RMPIPER

CALLER NAME: SAMUEL WOOD NOTIFIER'S NAME: SAMUEL WOOD

CLR'S AGENCY: CLEAN WATER OF NY NOTIFIER'S AGENCY: CLEAN WATER OF NY

CALLER'S PHONE: 7189814600 12 NOTIFIER'S PHONE: 7189814600 12

SPILL DATE: 09/12/2013 SPILL TIME: 8:10 pm DISPATCHER:

CALL RECEIVED DATE: 09/12/2013 RECEIVED TIME: 9:12 pm jwmaher

SPILL LOCATION

PLACE: MARINERS HARBOR COUNTY: Richmond

STREET: 3249 RICHMOND TERRACE
SOUTH AVE/RICHMOND TER TOWN/CITY: New York City

COMMUNITY: STATEN ISLAND

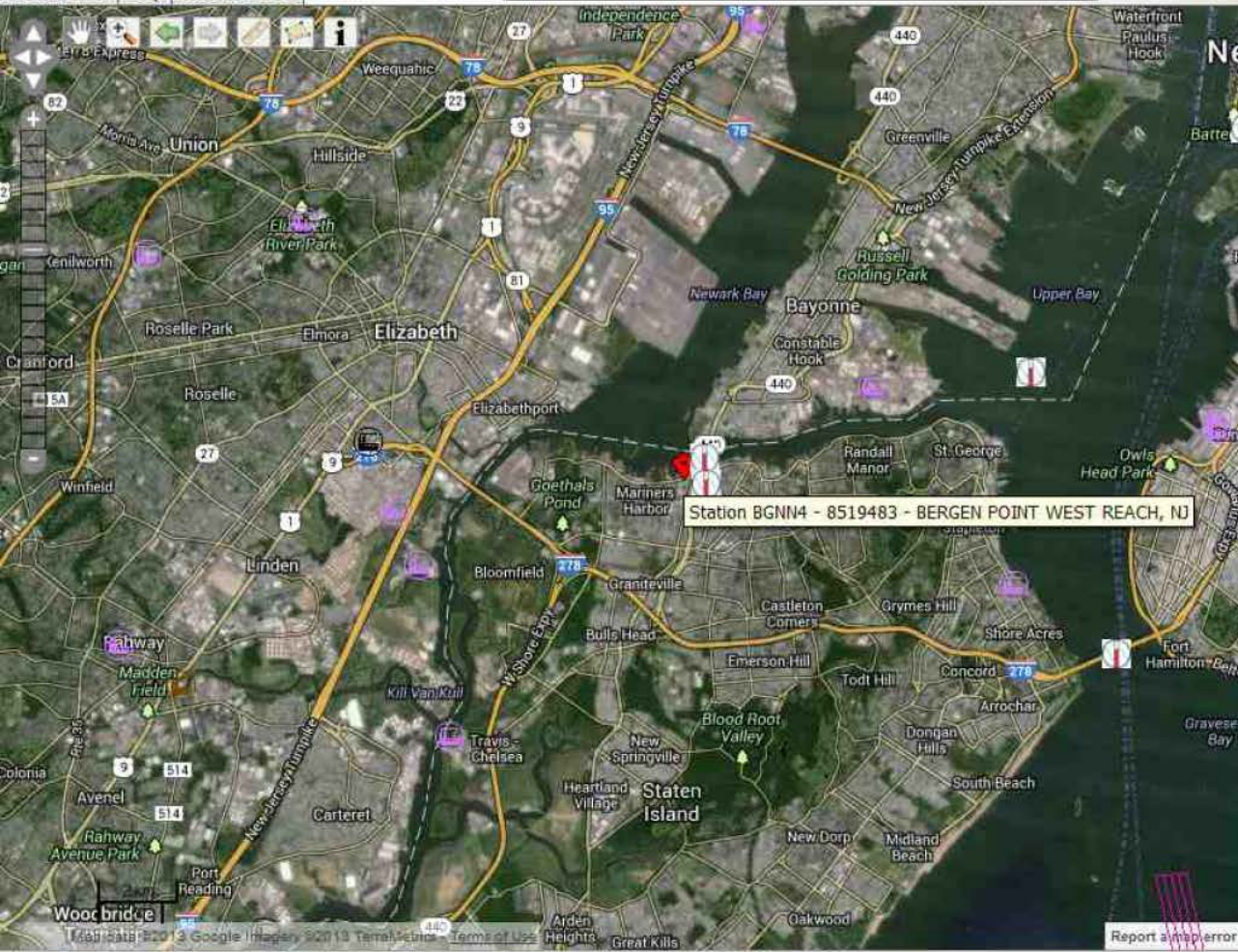
CONTACT: SAMUEL WOOD CONTACT PHONE: 7189814600 12

CONT. FACTOR: Equipment Failure SPILL REPORTED BY: Other

FACILITY TYPE: Vessel WATERBODY: MARINERS HARBOR

CALLER REMARKS:

Transferring oil between tanks on barge. Oil ended up coming out of the top of a valve on the tank. Valve may have possibly gotten stuck. Rough estimate was 1,000 barrels. Oil was spread out due to the rain.



clear all collapse all

- Background
 - Google Streets
 - Google Physical
 - Google Hybrid
 - Google Satellite
 - Open Street Maps (local)
 - Open Street Maps
 - None
- Admin Boundaries & Reference Features
- Bathymetry & Hydrology
- Environmental Quality & Monitoring
- Imagery & Remote Sensing
- Natural Resources, Habitats, & Managed Areas
 - New York Ecological Zones (NYSDEC)
- Critical Habitat
- Coastal Resources & Habitats
- Environmental Sensitivity Index (NOAA ESI)
 - ESI PDF Overlay, Delaware Bay
 - ESI PDF Overlay, Hudson River
 - ESI PDF Overlay, Long Island
 - ESI PDF Overlay, RI-CT-NY-NJ
 - ESI PDF Overlay, MD
 - ESI PDF Overlay, VA
- Delaware, New Jersey, & Pennsylvania (NOAA ESI 1996)
- Hudson River (NOAA ESI 2006)
- Long Island (NOAA ESI 2009)
- Maryland (NOAA ESI 2007)

Randy Austin's update on the Clean Waters spill is below:

Ryan Piper did a brief shoreline survey this morning, to the east and west of the facility, and only saw small sheens. The booming continues at the facility, to button up whatever oil is around the vessel. Ryan is on a contractor's boat with the USCG and the south shoreline of Shooters Island is clean. They spotted a 2" X 25" slick patch of partially emulsified oil down by the Akzo salt facility, but not much other than sheens. They will now turn back west and survey the north shore of Shooters and the confluence of Newark Bay, Arthur Kill and the KVK. I spoke with Gary Pearson of NJDEP and they are reporting sheens up along the Bayonne shoreline of the Kill Van Kull and Newark Bay, and they are dispatching responders to check that location. Ryan will report back when he gets more information about Shooters Island.

While the report says 1,000 barrels (= 42,000 gals), the reports from the scene (Piper, contractors) says it looks more like 6000-8000 gals. We'll get a better picture of the quantity when we have completed the survey.

We will be pursuing enforcement and we'll let the Natural Resources folks decide on whether or not a NRDA is warranted.

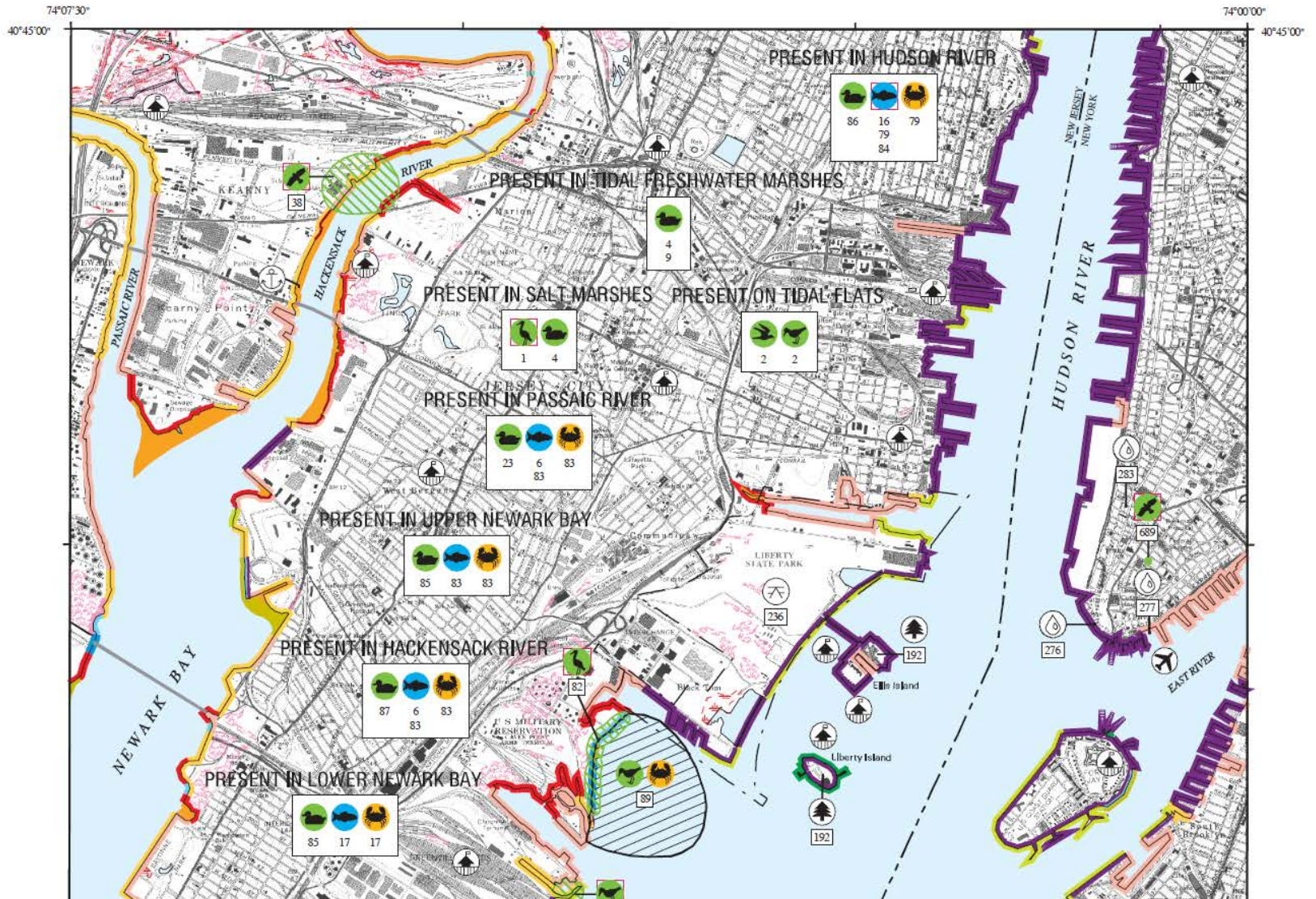
Randy Austin's update on the Clean Waters spill is below:

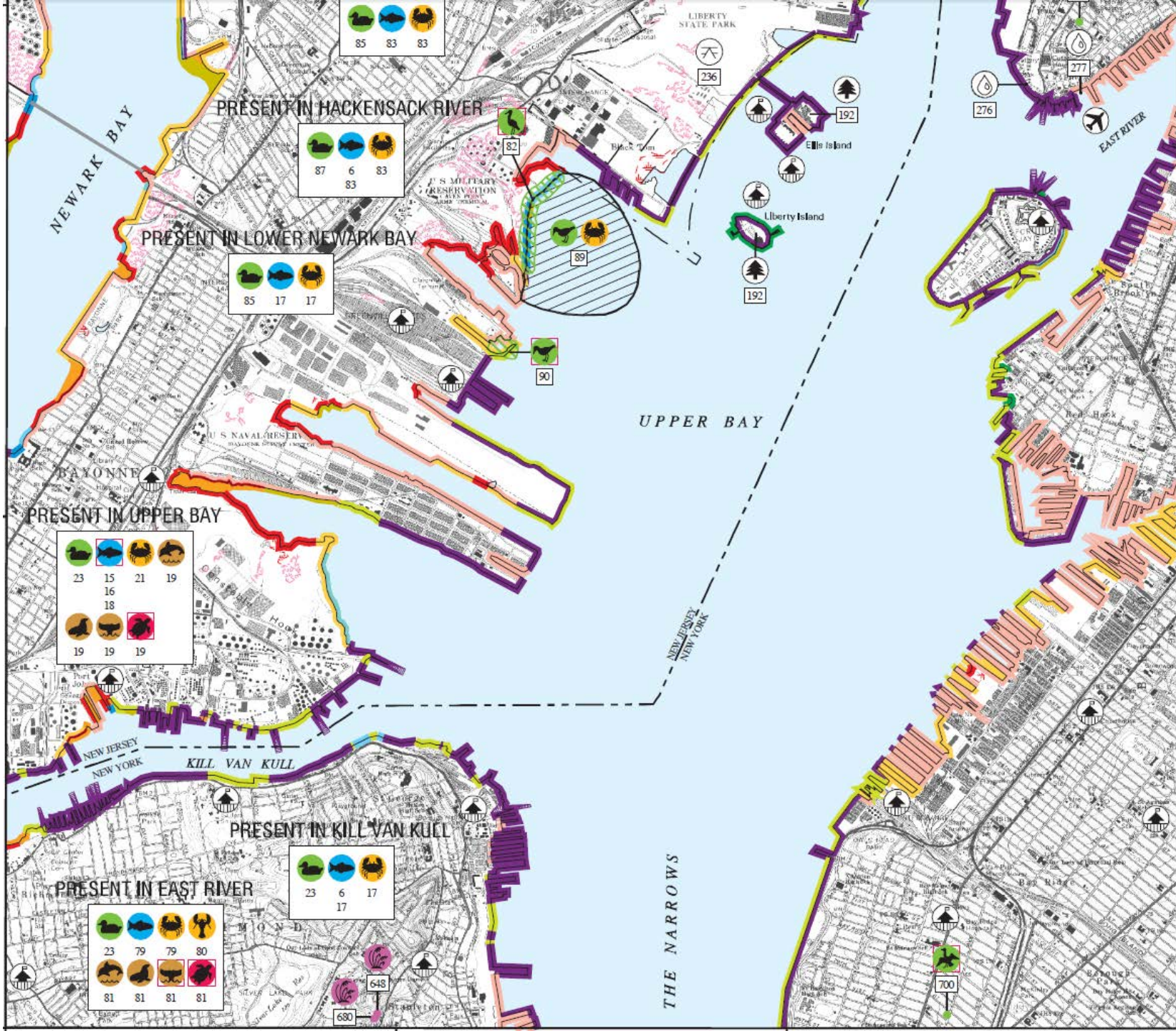
Ryan Piper did a brief shoreline survey this morning, to the east and west of the facility, and only saw small sheens. The booming continues at the facility, to button up whatever oil is around the vessel. Ryan is on a contractor's boat with the USCG and the south shoreline of Shooters Island is clean. They spotted a 2" X 25" slick patch of partially emulsified oil down by the Akzo salt facility, but not much other than sheens. They will now turn back west and survey the north shore of Shooters and the confluence of Newark Bay Arthur Kill and the KVK. I spoke with Gary Pearson of NJDEP and they are reporting sheens up along the Bayonne shoreline of the Kill Van Kull and Newark Bay, and they are dispatching responders to check that location. Ryan will report back when he gets more information about Shooters Island.

While the report says 1,000 barrels (= 42,000 gals), the reports from the scene (Piper, contractors) says it looks more like 6000-8000 gals. We'll get a better picture of the quantity when we have completed the survey.

We will be pursuing enforcement and we'll let the Natural Resources folks decide on whether or not a NRDA is warranted.

ENVIRONMENTAL SENSITIVITY INDEX MAP











NYSDEC SPILL REPORT FORM



DEC REGION: 1 SPILL NUMBER: 1309694
 SPILL NAME: LONG ISLAND SOUND 2.5 MILES FROM NORTH HEMPSTEAD NJACAMPO

CALLER NAME: JOHN KAHABKA NOTIFIER'S NAME: JOHN KAHABKA
 CLR'S AGENCY: NY POWER AUTHORITY NOTIFIER'S AGENCY: NY POWER AUTHORITY
 CALLER'S PHONE: (914) 681-6308 NOTIFIER'S PHONE: (914) 681-6308

SPILL DATE: 01/06/2014 SPILL TIME: 3:15 pm DISPATCHER:
 CALL RECEIVED DATE: 01/06/2014 RECEIVED TIME: 4:44 pm JDW HEATL

SPILL LOCATION

PLACE: LONG ISLAND SOUND 2.5 MILES FROM NORTH HEMPSTEAD NASSAU COUNTY Nassau
 STREET: NORTH HEMPSTEAD TOWN/CITY: North Hempstead
 COMMUNITY: NORTH HEMPSTEAD
 CONTACT: JOHN KAHABKA CONTACT PHONE: (914) 681-6308

CONT. FACTOR: Equipment Failure SPILL REPORTED BY: Responsible Party
 FACILITY TYPE: Institutional, Educational, Gov., Other WATERBODY: LONG ISLAND SOUND

CALLER REMARKS:

Clean-up not started at this time. Fault in an electrical cable.

SIGNIFICANT SPILL NOTIFICATION

At 19:58 hours on January 12 2014, Billy Stuber of PSEG/LIPA reported a leak in the “feeder line for 138 Cable 292 from the 2K Valley Stream substation to the 2WB Barrett Substation” located on Daly Blvd. in Oceanside (Spill 1309916). The cable meter gave the loss as approximately 500 gallons. PSEG/LIPA began investigating to determine the exact location of the cable leak.

At 07:50 hours on January 13 2014, a citizen reported a sheen in the Mill River near the Long Island Railroad platform in Oceanside, which is immediately north of Island Park (Spill 1309919). Willie Gabin of DEC Spills and the US Coast Guard responded. At 1200, January 13, 2014 the Nassau County PD reported that they had been notified a sheen in the Mill River and had performed an overflight to assess the situation.

As of 13:00 hours today, DEC and the Coast Guard are on site with Marty Bruscella of PSEG/LIPA, H2M Group (PSEG/LIPA’s consultant), and Waste Recycling Services, (PSEG/LIPA’s cleanup contractor). The leak rate has been reduced to 30gph, and the amount spilled is currently estimated to be approximately 700-800gal. Some of this product is recoverable, and recovery efforts are underway.

This office will keep you updated on new developments.

THIS IS NOT RELATED TO SPILL 1309694 (THE LEAK IN THE CROSS-LONG ISLAND SOUND CABLE IN GLEN COVE

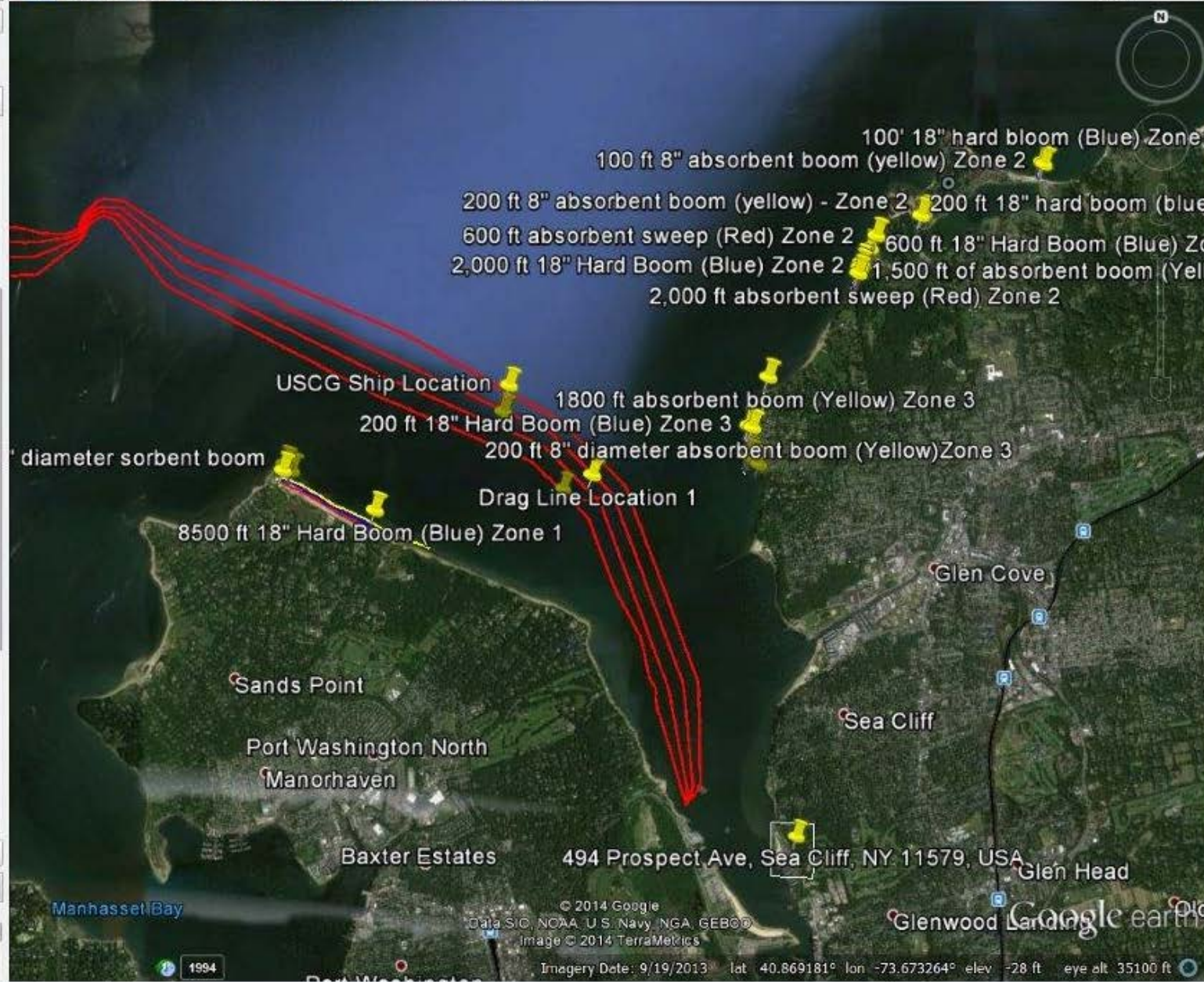


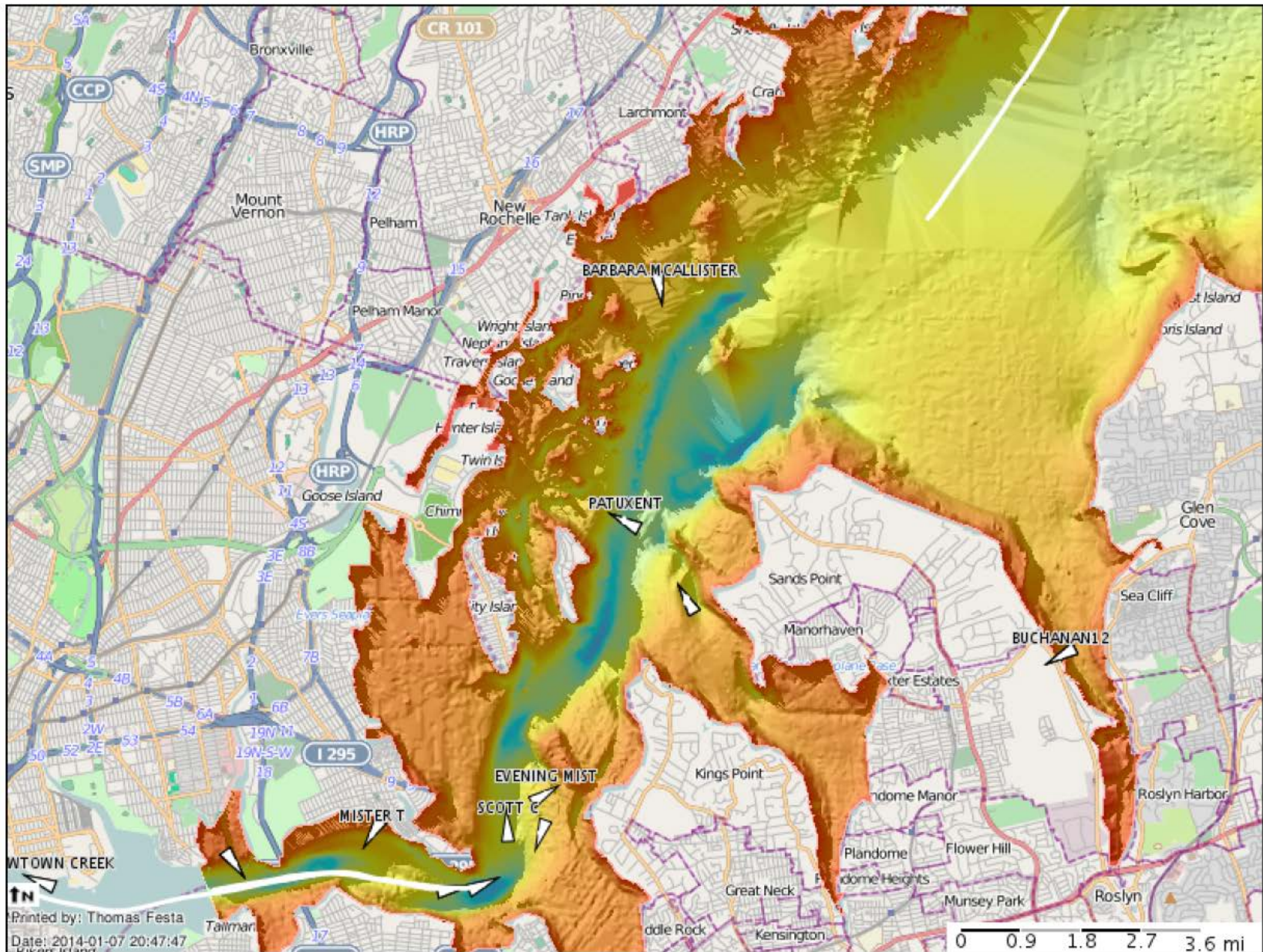




- Y49 Cable.kmz
 - Y49 Cable
 - 40°52.09'N, 73°40.77...
 - Y49 Cable Points
 - USCG Ship Location
 - 2600' 18" contain...
 - 100' 18" Contain...
 - 2600' absorbent s...
 - 100" 8 inch sorbe...
 - 600 ft 18" Hard Bo...
 - 2,000 ft absorbent...
 - 100 ft 8" absorben...
 - 100' 18" hard bloo...
 - 1800 ft absorbent ...
 - 1800 ft absorbent ...
 - 200 ft 18" Hard Bo...
 - 200 ft 8" diameter ...
 - 200 ft 18" Hard Bo...
 - 200 ft absorbent B...
 - 200' hard boom
 - 200 ft 8" abostben...
 - 200 ft 18" hard bo...
 - 200 ft absorbent s...
 - 200 ft absorbent s...
 - 5300 ft of 18" Har...
 - 8500 ft 18" Hard B...
 - 5300 ft 8" diamete...
 - 8,500 ft 8" and 5" ...
 - 100 ft 8" diameter ...
 - 100 ft 8" diameter ...
 - 200 ft 8" diameter ...
 - Drag Line Locatio...
 - Impact Location
 - 5300 ft Absorbent ...
 - 5,000 feet Δhorh

- Earth Gallery >>
- Primary Database
- Borders and Labels
- Places
- Photos







Andrew Cuomo
Governor

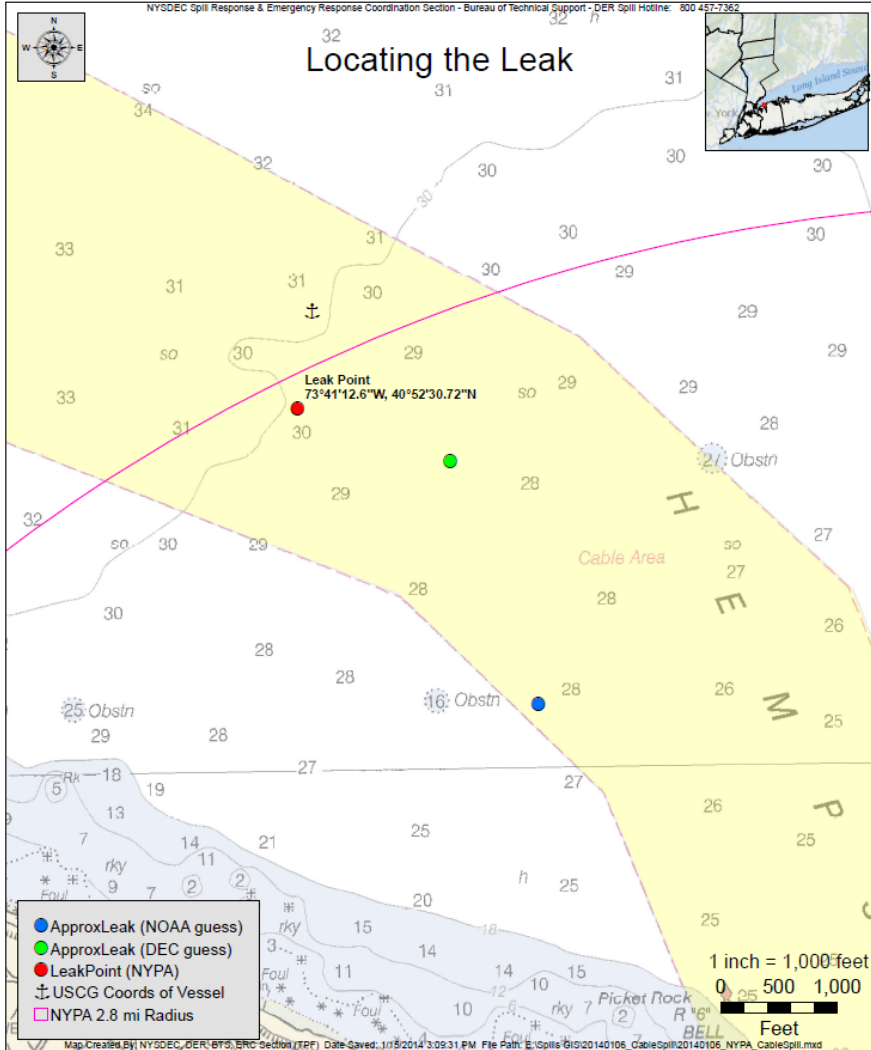
DRAFT

NYPA Cable Oil Leak DEC Spill #1309694 - NRC #1070239 Long Island Sound

DRAFT



Joe Martens
Commissioner



Andrew Cuomo
Governor

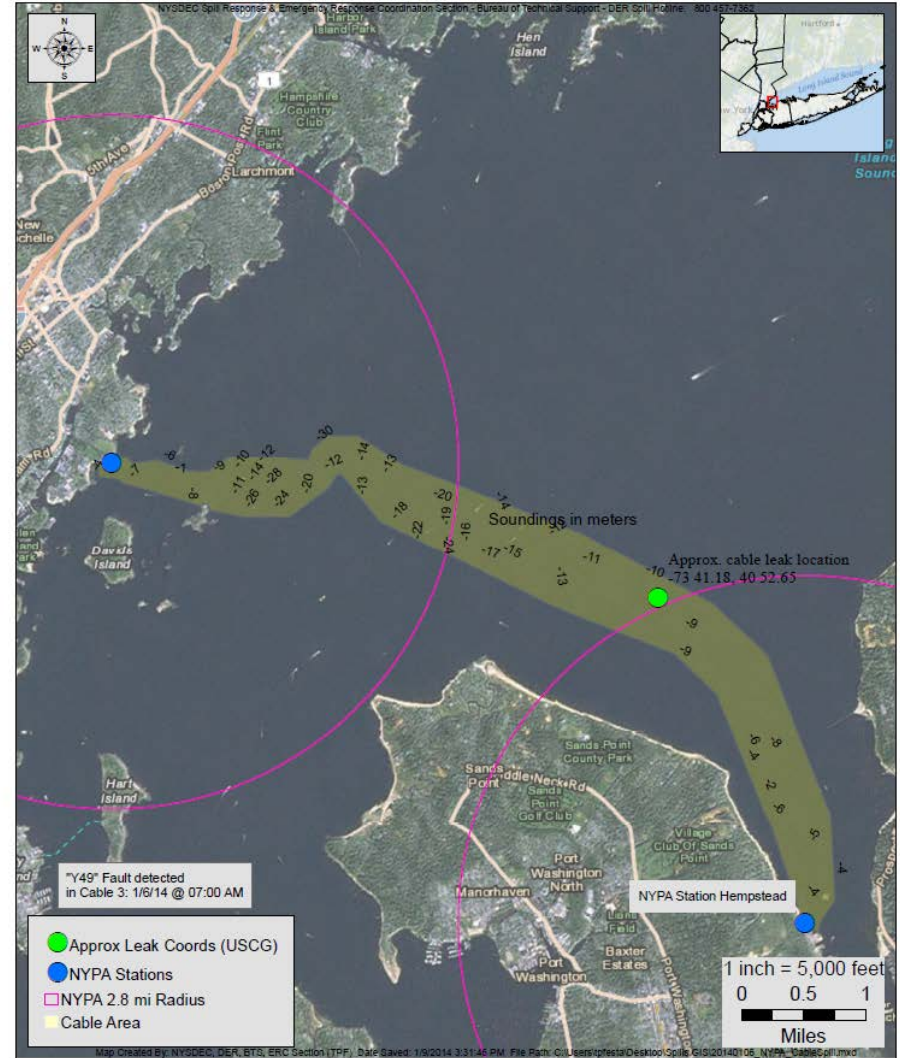
DRAFT

NYPA Cable Oil Leak DEC Spill #1309694 - NRC #1070239 Long Island Sound

DRAFT



Joe Martens
Commissioner





NYSDEC SPILL REPORT FORM



DEC REGION: 1 SPILL NUMBER: 1309694
 SPILL NAME: LONG ISLAND SOUND 2.5 MILES FROM NORTH HEMPSTEAD ROCHELLE NJACAMPO

1858 Hrs: RJP took call from P.O. Mello- Sensor fault in cable approx. 0700 Hrs on 1/6/14, release of approx. 400 gal of low viscosity cable oil. They have throttled down the cable, to a current leak rate of 1-5 gal/hour. They have contacted Miller Marine- they will not be responding tonight and are not sure if they will be able to respond tomorrow due to water conditions. They are still attempting to find the exact location of the leak, but have determined it to be about 2.5 miles north of the Hempstead Harbor Station. Contact at NY Power Authority is Robert Schleg- Office(914) 287-3794 Cell (914) 774-1878. RJP.

1918 Hrs: RJP made call to Robert Schleg. States fault in their "C" phase cable running from Hempstead Harbor to New Rochelle. They have determined the location of leak to 2.87 miles north from the Hempstead Harbor South Station. The cable is buried 5' - 10' below the bed. They will have divers attempt to find the leak using electrical methods, will excavate the cable and perform the repair. This process may take several weeks. They are unable to shut down the cable, as salt water intrusion would cause \$Millions in damage. They have not put eyes on the surface spill and are not sure when they will be able to do so. They have not gotten any reports of contamination on shore. RJP.

1940 Hrs: Email to NA and KG informing of current situation. No actionable information, will keep updated. RJP.

CABLE UNCOVERED AND CAPPED, LEAK STOPPED, FINAL REPAIRS, RE-SPLICE TO CABLE TO BE COMPLETED WHEN ABLE,NO LONGER THREAT, 175-200 CUBIC YARDS OF SOLIDS, 1287 GALLONS OILY WATER RECOVERED,

PIN

T & A

COST CENTER

CLASS: B3 CLOSE DATE: 03/10/2014 MEETS STANDARDS: False



NYSDEC SPILL REPORT FORM



DEC REGION: 1 SPILL NUMBER: 1309694
 SPILL NAME: LONG ISLAND SOUND 2.5 MILES FROM NORTH HEMPSTEAD ROCHELLE NJACAMPO

1858 Hrs: RJP took call from P.O. Mello- Sensor fault in cable approx. 0700 Hrs on 1/6/14, release of approx. 400 gal of low viscosity cable oil. They have throttled down the cable, to a current leak rate of 1-5 gal/hour. They have contacted Miller Marine- they will not be responding tonight and are not sure if they will be able to respond tomorrow due to water conditions. They are still attempting to find the exact location of the leak, but have determined it to be about 2.5 miles north of the Hempstead Harbor Station. Contact at NY Power Authority is Robert Schleg- Office(914) 287-3794 Cell (914) 774-1878. RJP.

1918 Hrs: RJP made call to Robert Schleg. States fault in their "C" phase cable running from Hempstead Harbor to New Rochelle. They have determined the location of leak to 2.87 miles north from the Hempstead Harbor South Station. The cable is buried 5' - 10' below the bed. They will have divers attempt to find the leak using electrical methods, will excavate the cable and perform the repair. This process may take several weeks. They are unable to shut down the cable, as salt water intrusion would cause \$Millions in damage. They have not put eyes on the surface spill and are not sure when they will be able to do so. They have not gotten any reports of contamination on shore. RJP.

1940 Hrs: Email to NA and KG informing of current situation. No actionable information, will keep updated. RJP.

CABLE UNCOVERED AND CAPPED, LEAK STOPPED FINAL REPAIRS, RE-SPLICE TO CABLE TO BE COMPLETED WHEN ABLE,NO LONGER THREAT, 175-200 CUBIC YARDS OF SOLIDS, 1287 GALLONS OILY WATER RECOVERED,

PIN

T & A

COST CENTER

CLASS: B3 CLOSE DATE: 03/10/2014 MEETS STANDARDS: False

APPLAUSE

